

NOTE / WARNING !!!

THIS EXISTING UTILITIES INFORMATION IS A CONSOLIDATED COMPILATION OF ALL THE SERVICE INFORMATION CURRENTLY AVAILABLE ISSUED FOR INFORMATION ONLY.

THE ACCURACY OF THIS INFORMATION CANNOT BE GUARANTEED AND IT CANNOT BE RELIED UPON FOR ANY PURPOSE BEYOND AN INDICATION OF THE UTILITIES PRESENT.


ANY PARTY BREAKING GROUND OR UTILISING THIS INFORMATION FOR ANY PURPOSE MUST SATISFY THEMSELVES THAT ALL SERVICES ARE PHYSICALLY LOCATED PRIOR TO UNDERTAKING ANY WORKS.

BAM NUTTALL/ ARUP ACCEPT NO RESPONSIBILITY FOR DAMAGE TO ANY SERVICES, SHOWN OR OTHERWISE, AS A RESULT OF UNDERTAKING ANY WORKS.

ANY ELECTRONIC DEPTH SHOWN ON THIS PLANS IS FOR INFORMATION ONLY.

THE ELECTRONIC DEPTH IS ONLY VALID AT THE TIME OF THE SURVEY. THE REAL DEPTH MAY VARY EITHER DUE TO RD8100 LIMITATIONS OR DUE TO GROUND LEVEL CHANGES.

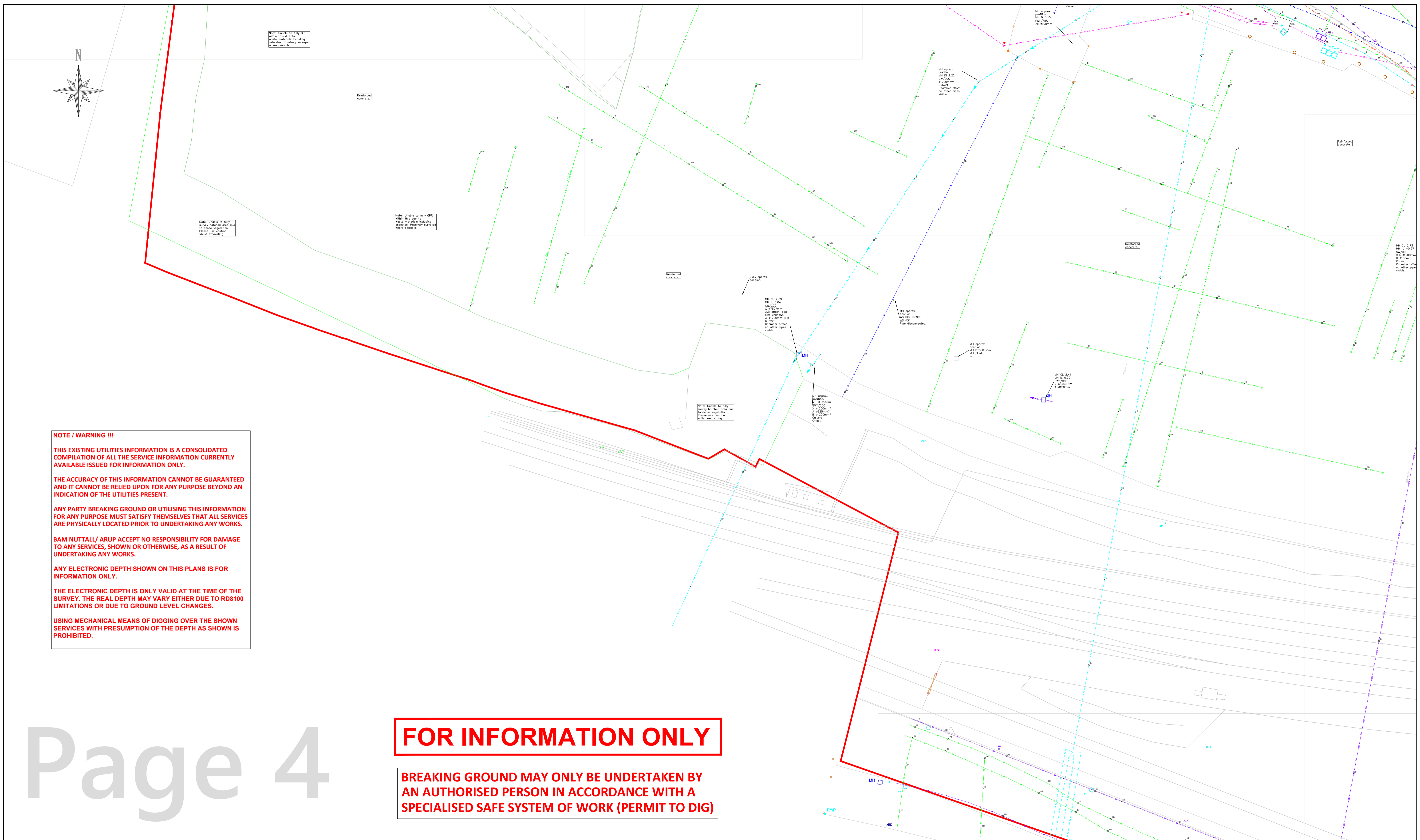
USING MECHANICAL MEANS OF DIGGING OVER THE SHOWN SERVICES WITH PRESUMPTION OF THE DEPTH AS SHOWN IS PROHIBITED.



FOR INFORMATION ONLY

BREAKING GROUND MAY ONLY BE UNDERTAKEN BY AN AUTHORISED PERSON IN ACCORDANCE WITH A SPECIALISED SAFE SYSTEM OF WORK (PERMIT TO DIG)

| LEGEND | | UKPN / ELECTRICAL | | PAS 128 LEGEND | | ADDITIONAL LEGEND | | Project Information | |
|---------|---|-------------------|---------------------------------------|----------------|--|-------------------|---------------------|----------------------|--------------------------|
| WM | WATER MAIN - ESSEX AND SUFFOLK WATER | UKPN | UKPN / ELECTRICAL | D | CLASS D - DESKTOP STUDY OR ASSUMED LOCATION | P | CLASS P - PROPOSED | Drawing Suitability | Project Title |
| W | WATER - DOMESTIC | SL | STREET LIGHTING | C | CLASS C - FEATURE FOUND ON THE SURFACE | R | CLASS R - REDUNDANT | Principal Contractor | Drawing Title |
| SM / SW | COMBINED SEWER MAIN AND STORM WATER - ANGLIAN WATER | TS | TRAFFIC SIGNALS | 7B | CLASS B - UTILITY ELECTRONICALLY TRACED WITH RD8000 SERIES "7B" = 7 * 100mm TO TOP OF UTILITY | | | Client | Drawing Number / Project |
| SM | SEWER MAIN - ANGLIAN WATER | E / OH | ELECTRICAL - OVERHEADS | 5A | CLASS A - UTILITY VALIDATED - E.G.: TRIAL HOLE AS-BUILTS PIT / MANHOLE "5A" = 5 * 100mm TO TOP OF UTILITY | | | Original Size: A1 | Scale: |
| RM | RISING MAIN - ANGLIAN WATER | GM / IHP | GAS MAIN - INTERMEDIATE HIGH PRESSURE | | | | | Project Ref. No: | Sheet: of |
| S | SEWER - DOMESTIC | GM / MP | GAS MAIN - MEDIUM PRESSURE | | | | | Rev: | |
| SW | STORM WATER - ANGLIAN WATER | GM / LP | GAS MAIN - LOW PRESSURE | | | | | | |
| DR | DRAINAGE - OTHER THAN ANGLIAN WATER | G | GAS - DOMESTIC | | | | | | |
| BT | BRITISH TELECOM / OPENREACH | CATV | CABLE TV / COMMS | | | | | | |
| BT / OH | BRITISH TELECOM / OPENREACH - OVERHEADS | ??? | UNKNOWN - LOCATED WITH RD | | | | | | |
| COMMS | TELECOMMUNICATION - OTHER | GPR | UNKNOWN - LOCATED WITH GPR | | | | | | |
| V - M | VIRGIN MEDIA | SCAR | SURFACE SCARS | | | | | | |



NOTE / WARNING !!!

THIS EXISTING UTILITIES INFORMATION IS A CONSOLIDATED COMPILATION OF ALL THE SERVICE INFORMATION CURRENTLY AVAILABLE ISSUED FOR INFORMATION ONLY.

THE ACCURACY OF THIS INFORMATION CANNOT BE GUARANTEED AND IT CANNOT BE RELIED UPON FOR ANY PURPOSE BEYOND AN INDICATION OF THE UTILITIES PRESENT.

ANY PARTY BREAKING GROUND OR UTILISING THIS INFORMATION FOR ANY PURPOSE MUST SATISFY THEMSELVES THAT ALL SERVICES ARE PHYSICALLY LOCATED PRIOR TO UNDERTAKING ANY WORKS.

BAM NUTTALL/ ARUP ACCEPT NO RESPONSIBILITY FOR DAMAGE TO ANY SERVICES, SHOWN OR OTHERWISE, AS A RESULT OF UNDERTAKING ANY WORKS.

ANY ELECTRONIC DEPTH SHOWN ON THIS PLANS IS FOR INFORMATION ONLY.

THE ELECTRONIC DEPTH IS ONLY VALID AT THE TIME OF THE SURVEY. THE REAL DEPTH MAY VARY EITHER DUE TO RD8100 LIMITATIONS OR DUE TO GROUND LEVEL CHANGES.

USING MECHANICAL MEANS OF DIGGING OVER THE SHOWN SERVICES WITH PRESUMPTION OF THE DEPTH AS SHOWN IS PROHIBITED.

FOR INFORMATION ONLY

BREAKING GROUND MAY ONLY BE UNDERTAKEN BY AN AUTHORISED PERSON IN ACCORDANCE WITH A SPECIALISED SAFE SYSTEM OF WORK (PERMIT TO DIG)

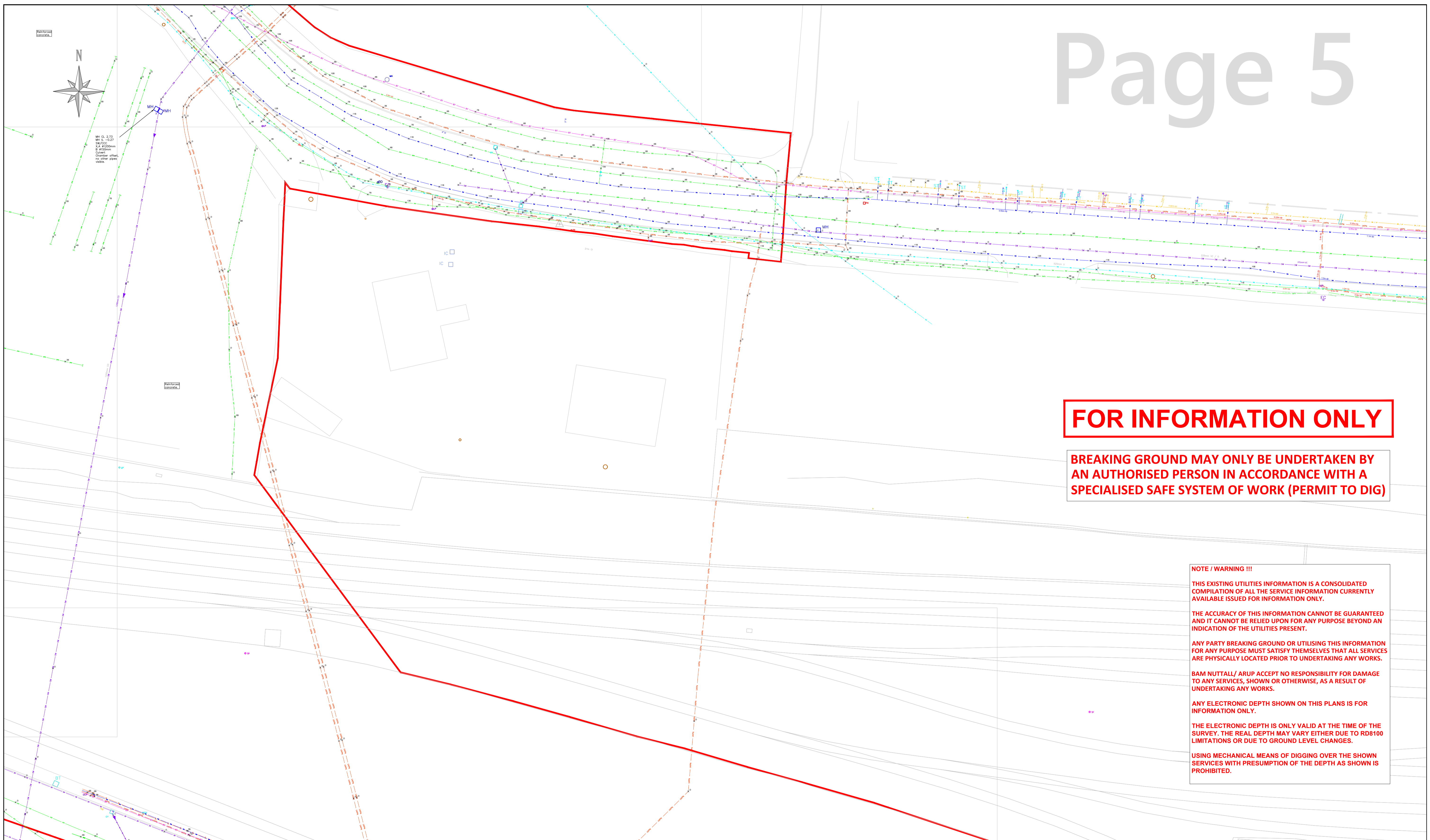
| LEGEND | |
|---------|---|
| WM | WATER MAIN - ESSEX AND SUFFOLK WATER |
| W | WATER - DOMESTIC |
| SM / SW | COMBINED SEWER MAIN AND STORM WATER - ANGLIAN WATER |
| SM | SEWER MAIN - ANGLIAN WATER |
| RM | RISING MAIN - ANGLIAN WATER |
| S | SEWER - DOMESTIC |
| SW | STORM WATER - ANGLIAN WATER |
| DR | DRAINAGE - OTHER THA ANGLIAN WATER |
| BT | BRITISH TELECOM / OPENREACH |
| BT / OH | BRITISH TELECOM / OPENREACH - OVERHEADS |
| COMMS | TELECOMMUNICATION - OTHER |
| V - M | VIRGIN MEDIA |

| | |
|----------|---------------------------------------|
| UKPN | UKPN / ELECTRICAL |
| SL | STREET LIGHTING |
| TS | TRAFFIC SIGNALS |
| E / OH | ELECTRICAL - OVERHEADS |
| GM / IHP | GAS MAIN - INTERMEDIATE HIGH PRESSURE |
| GM / MP | GAS MAIN - MEDIUM PRESSURE |
| GM / LP | GAS MAIN - LOW PRESSURE |
| G | GAS - DOMESTIC |
| CATV | CABLE TV / COMMS |
| ??? | UNKNOWN - LOCATED WITH RD |
| GPR | UNKNOWN - LOCATED WITH GPR |
| SCAR | SURFACE SCARS |

| PAS 128 LEGEND | |
|----------------|--|
| D | CLASS D - DESKTOP STUDY OR ASSUMED LOCATION |
| C | CLASS C - FEATURE FOUND ON THE SURFACE |
| 7B | CLASS B - UTILITY ELECTRONICALLY TRACED WITH RD8000 SERIES "7B" = 7 * 100mm TO TOP OF UTILITY |
| 5A | CLASS A - UTILITY VALIDATED - E.G.: TRIAL HOLE AS-BUILTS PIT / MANHOLE "5A" = 5 * 100mm TO TOP OF UTILITY |

| ADDITIONAL LEGEND | |
|-------------------|---------------------|
| P | CLASS P - PROPOSED |
| R | CLASS R - REDUNDANT |

| | |
|----------------------|--|
| Drawing Suitability | Project Title |
| Principal Contractor | Drawing Title |
| Client | Drawing Number Project |
| Original Size: A1 | Scale: Project Ref. No: Sheet: of Rev: |



FOR INFORMATION ONLY

BREAKING GROUND MAY ONLY BE UNDERTAKEN BY AN AUTHORISED PERSON IN ACCORDANCE WITH A SPECIALISED SAFE SYSTEM OF WORK (PERMIT TO DIG)

NOTE / WARNING !!!
 THIS EXISTING UTILITIES INFORMATION IS A CONSOLIDATED COMPILATION OF ALL THE SERVICE INFORMATION CURRENTLY AVAILABLE ISSUED FOR INFORMATION ONLY.
 THE ACCURACY OF THIS INFORMATION CANNOT BE GUARANTEED AND IT CANNOT BE RELIED UPON FOR ANY PURPOSE BEYOND AN INDICATION OF THE UTILITIES PRESENT.
 ANY PARTY BREAKING GROUND OR UTILISING THIS INFORMATION FOR ANY PURPOSE MUST SATISFY THEMSELVES THAT ALL SERVICES ARE PHYSICALLY LOCATED PRIOR TO UNDERTAKING ANY WORKS.
 BAM NUTTALL / ARUP ACCEPT NO RESPONSIBILITY FOR DAMAGE TO ANY SERVICES, SHOWN OR OTHERWISE, AS A RESULT OF UNDERTAKING ANY WORKS.
 ANY ELECTRONIC DEPTH SHOWN ON THIS PLANS IS FOR INFORMATION ONLY.
 THE ELECTRONIC DEPTH IS ONLY VALID AT THE TIME OF THE SURVEY. THE REAL DEPTH MAY VARY EITHER DUE TO RD8100 LIMITATIONS OR DUE TO GROUND LEVEL CHANGES.
 USING MECHANICAL MEANS OF DIGGING OVER THE SHOWN SERVICES WITH PRESUMPTION OF THE DEPTH AS SHOWN IS PROHIBITED.

| LEGEND | |
|----------|---|
| WM | WATER MAIN - ESSEX AND SUFFOLK WATER |
| W | WATER - DOMESTIC |
| SM / SW | COMBINED SEWER MAIN AND STORM WATER - ANGLIAN WATER |
| SM | SEWER MAIN - ANGLIAN WATER |
| RM | RISING MAIN - ANGLIAN WATER |
| S | SEWER - DOMESTIC |
| SW | STORM WATER - ANGLIAN WATER |
| DR | DRAINAGE - OTHER THA ANGLIAN WATER |
| BT | BRITISH TELECOM / OPENREACH |
| BT / OH | BRITISH TELECOM / OPENREACH - OVERHEADS |
| COMMS | TELECOMMUNICATION - OTHER |
| V - M | VIRGIN MEDIA |
| UKPN | UKPN / ELECTRICAL |
| SL | STREET LIGHTING |
| TS | TRAFFIC SIGNALS |
| E / OH | ELECTRICAL - OVERHEADS |
| GM / IHP | GAS MAIN - INTERMEDIATE HIGH PRESSURE |
| GM / MP | GAS MAIN - MEDIUM PRESSURE |
| GM / LP | GAS MAIN - LOW PRESSURE |
| G | GAS - DOMESTIC |
| CATV | CABLE TV / COMMS |
| ??? | UNKNOWN - LOCATED WITH RD |
| GPR | UNKNOWN - LOCATED WITH GPR |
| SCAR | SURFACE SCARS |


| PAS 128 LEGEND | |
|----------------|--|
| × D | CLASS D - DESKTOP STUDY OR ASSUMED LOCATION |
| × C | CLASS C - FEATURE FOUND ON THE SURFACE |
| × 7B | CLASS B - UTILITY ELECTRONICALLY TRACED WITH RD8000 SERIES "7B" = 7 * 100mm TO TOP OF UTILITY |
| × 5A | CLASS A - UTILITY VALIDATED - E.G.: TRIAL HOLE AS-BUILTS PIT / MANHOLE "5A" = 5 * 100mm TO TOP OF UTILITY |

| ADDITIONAL LEGEND | |
|-------------------|---------------------|
| × P | CLASS P - PROPOSED |
| × R | CLASS R - REDUNDANT |

| | |
|----------------------|--|
| Drawing Suitability | Project Title |
| Principal Contractor | Drawing Title |
| Client | Drawing Number Project |
| Original Size: A1 | Scale: Project Ref. No: Sheet: of Rev: |

FOR INFORMATION ONLY

BREAKING GROUND MAY ONLY BE UNDERTAKEN BY AN AUTHORISED PERSON IN ACCORDANCE WITH A SPECIALISED SAFE SYSTEM OF WORK (PERMIT TO DIG)



NOTE / WARNING !!!

THIS EXISTING UTILITIES INFORMATION IS A CONSOLIDATED COMPILATION OF ALL THE SERVICE INFORMATION CURRENTLY AVAILABLE ISSUED FOR INFORMATION ONLY.

THE ACCURACY OF THIS INFORMATION CANNOT BE GUARANTEED AND IT CANNOT BE RELIED UPON FOR ANY PURPOSE BEYOND AN INDICATION OF THE UTILITIES PRESENT.

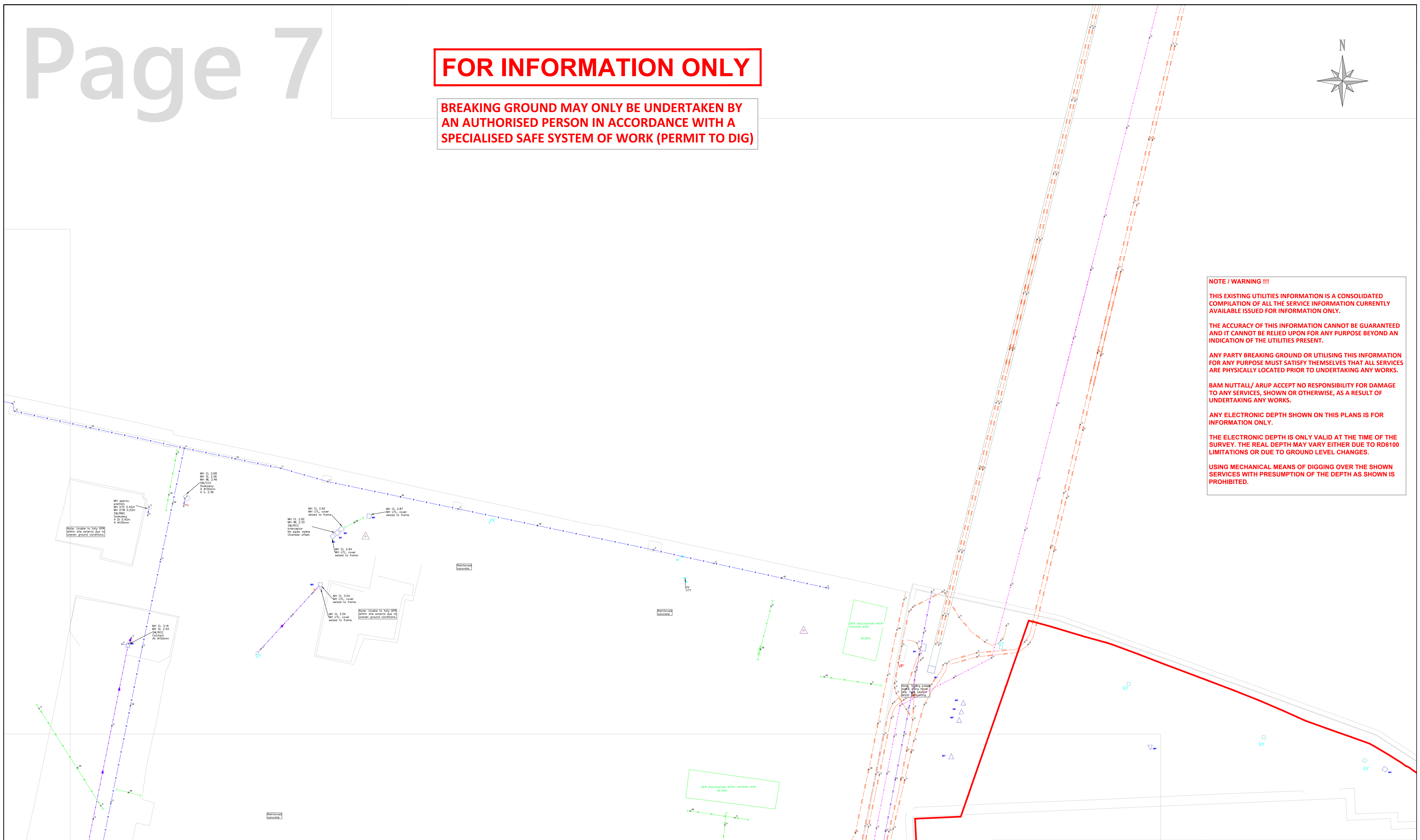
ANY PARTY BREAKING GROUND OR UTILISING THIS INFORMATION FOR ANY PURPOSE MUST SATISFY THEMSELVES THAT ALL SERVICES ARE PHYSICALLY LOCATED PRIOR TO UNDERTAKING ANY WORKS.

BAM NUTTALL/ ARUP ACCEPT NO RESPONSIBILITY FOR DAMAGE TO ANY SERVICES, SHOWN OR OTHERWISE, AS A RESULT OF UNDERTAKING ANY WORKS.

ANY ELECTRONIC DEPTH SHOWN ON THIS PLANS IS FOR INFORMATION ONLY.

THE ELECTRONIC DEPTH IS ONLY VALID AT THE TIME OF THE SURVEY. THE REAL DEPTH MAY VARY EITHER DUE TO RD8100 LIMITATIONS OR DUE TO GROUND LEVEL CHANGES.

USING MECHANICAL MEANS OF DIGGING OVER THE SHOWN SERVICES WITH PRESUMPTION OF THE DEPTH AS SHOWN IS PROHIBITED.



LEGEND

| | | | |
|---------|---|----------|---------------------------------------|
| WM | WATER MAIN - ESSEX AND SUFFOLK WATER | UKPN | UKPN / ELECTRICAL |
| W | WATER - DOMESTIC | SL | STREET LIGHTING |
| SM / SW | COMBINED SEWER MAIN AND STORM WATER - ANGLIAN WATER | TS | TRAFFIC SIGNALS |
| SM | SEWER MAIN - ANGLIAN WATER | E / OH | ELECTRICAL - OVERHEADS |
| RM | RISING MAIN - ANGLIAN WATER | GM / IHP | GAS MAIN - INTERMEDIATE HIGH PRESSURE |
| S | SEWER - DOMESTIC | GM / MP | GAS MAIN - MEDIUM PRESSURE |
| SW | STORM WATER - ANGLIAN WATER | GM / LP | GAS MAIN - LOW PRESSURE |
| DR | DRAINAGE - OTHER THAN ANGLIAN WATER | G | GAS - DOMESTIC |
| BT | BRITISH TELECOM / OPENREACH | CATV | CABLE TV / COMMS |
| BT / OH | BRITISH TELECOM / OPENREACH - OVERHEADS | ??? | UNKNOWN - LOCATED WITH RD |
| COMMS | TELECOMMUNICATION - OTHER | GPR | UNKNOWN - LOCATED WITH GPR |
| V - M | VIRGIN MEDIA | SCAR | SURFACE SCARS |

PAS 128 LEGEND

| | |
|----|--|
| D | CLASS D - DESKTOP STUDY OR ASSUMED LOCATION |
| C | CLASS C - FEATURE FOUND ON THE SURFACE |
| 7B | CLASS B - UTILITY ELECTRONICALLY TRACED WITH RD8000 SERIES "7B" = 7 * 100mm TO TOP OF UTILITY |
| 5A | CLASS A - UTILITY VALIDATED - E.G.: TRIAL HOLE AS-BUILTS PIT / MANHOLE "5A" = 5 * 100mm TO TOP OF UTILITY |

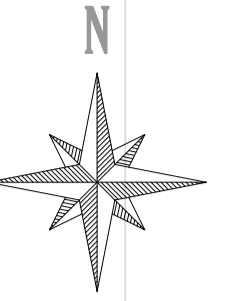
ADDITIONAL LEGEND

| | |
|---|---------------------|
| P | CLASS P - PROPOSED |
| R | CLASS R - REDUNDANT |

| | |
|----------------------|---------------------------|
| Drawing Suitability | Project Title |
| Principal Contractor | Drawing Title |
| Client | Drawing Number Project |
| Original Size: A1 | Scale: |
| Project Ref. No: | Sheet: of |
| | Rev: |

FOR INFORMATION ONLY

BREAKING GROUND MAY ONLY BE UNDERTAKEN BY AN AUTHORISED PERSON IN ACCORDANCE WITH A SPECIALISED SAFE SYSTEM OF WORK (PERMIT TO DIG)



NOTE / WARNING !!!

THIS EXISTING UTILITIES INFORMATION IS A CONSOLIDATED COMPILATION OF ALL THE SERVICE INFORMATION CURRENTLY AVAILABLE ISSUED FOR INFORMATION ONLY.

THE ACCURACY OF THIS INFORMATION CANNOT BE GUARANTEED AND IT CANNOT BE RELIED UPON FOR ANY PURPOSE BEYOND AN INDICATION OF THE UTILITIES PRESENT.

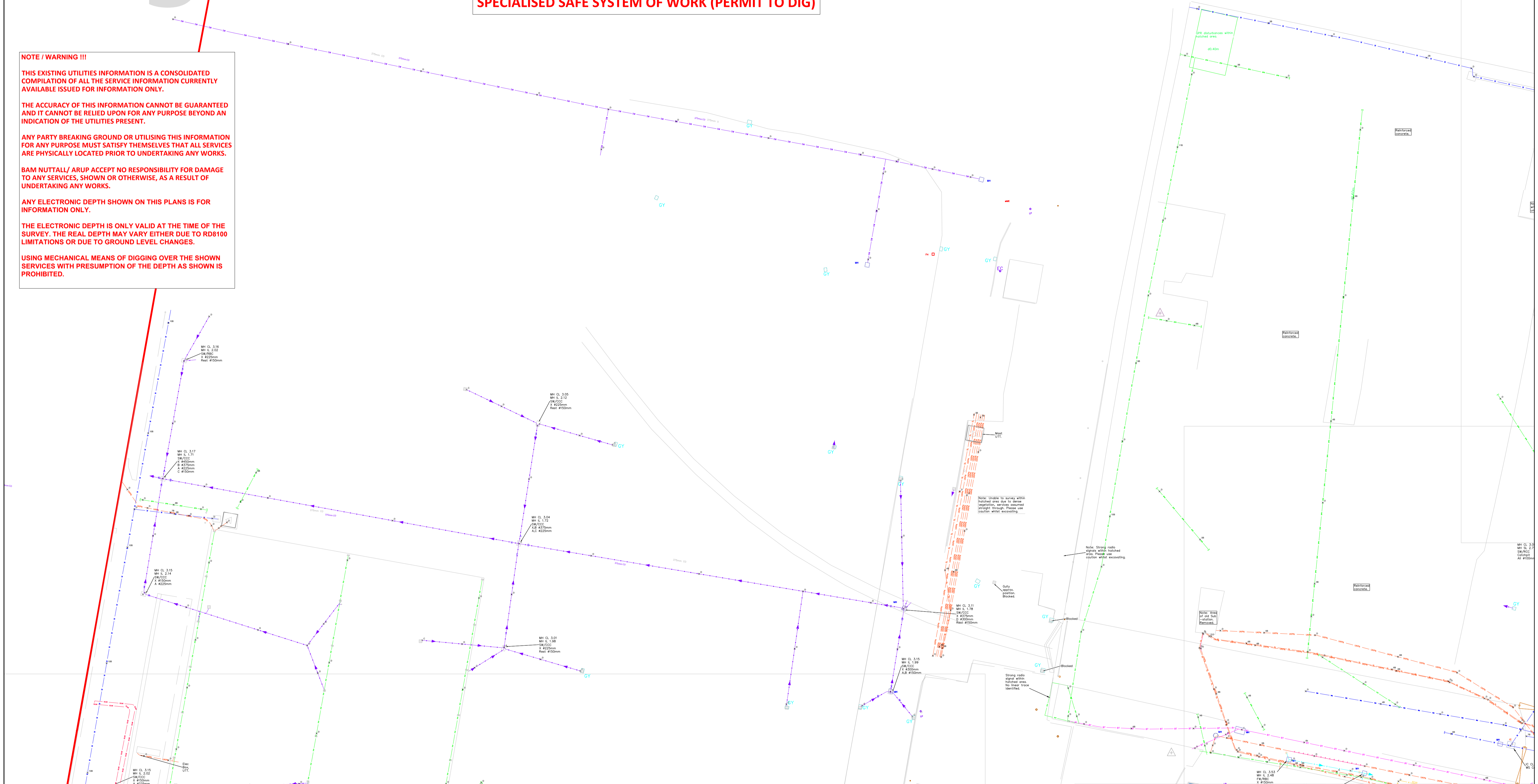
ANY PARTY BREAKING GROUND OR UTILISING THIS INFORMATION FOR ANY PURPOSE MUST SATISFY THEMSELVES THAT ALL SERVICES ARE PHYSICALLY LOCATED PRIOR TO UNDERTAKING ANY WORKS.

BAM NUTTALL/ ARUP ACCEPT NO RESPONSIBILITY FOR DAMAGE TO ANY SERVICES, SHOWN OR OTHERWISE, AS A RESULT OF UNDERTAKING ANY WORKS.

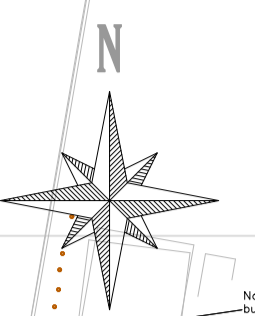
ANY ELECTRONIC DEPTH SHOWN ON THIS PLANS IS FOR INFORMATION ONLY.

THE ELECTRONIC DEPTH IS ONLY VALID AT THE TIME OF THE SURVEY. THE REAL DEPTH MAY VARY EITHER DUE TO RD8100 LIMITATIONS OR DUE TO GROUND LEVEL CHANGES.

USING MECHANICAL MEANS OF DIGGING OVER THE SHOWN SERVICES WITH PRESUMPTION OF THE DEPTH AS SHOWN IS PROHIBITED.



| | | | | | |
|--|--|---|--|---|--|
| <p>LEGEND</p> <ul style="list-style-type: none"> WM WATER MAIN – ESSEX AND SUFFOLK WATER W WATER – DOMESTIC SM / SW COMBINED SEWER MAIN AND STORM WATER – ANGLIAN WATER SM SEWER MAIN – ANGLIAN WATER RM RISING MAIN – ANGLIAN WATER S SEWER – DOMESTIC SW STORM WATER – ANGLIAN WATER DR DRAINAGE – OTHER THA ANGLIAN WATER BT BRITISH TELECOM / OPENREACH BT / OH BRITISH TELECOM / OPENREACH – OVERHEADS COMMS TELECOMMUNICATION – OTHER V – M VIRGIN MEDIA UKPN UKPN / ELECTRICAL SL / SL STREET LIGHTING TS TRAFFIC SIGNALS E / OH ELECTRICAL – OVERHEADS GM / IHP GAS MAIN – INTERMEDIATE HIGH PRESSURE GM / MP GAS MAIN – MEDIUM PRESSURE GM / LP GAS MAIN – LOW PRESSURE G GAS – DOMESTIC CATV CABLE TV / COMMS ??? UNKNOWN – LOCATED WITH RD GPR UNKNOWN – LOCATED WITH GPR SCAR SURFACE SCARS | <p>PAS 128 LEGEND</p> <ul style="list-style-type: none"> × D CLASS D – DESKTOP STUDY OR ASSUMED LOCATION × C CLASS C – FEATURE FOUND ON THE SURFACE × 7B CLASS B – UTILITY ELECTRONICALLY TRACED WITH RD8000 SERIES "7B" = 7 * 100mm TO TOP OF UTILITY × 5A CLASS A – UTILITY VALIDATED – E.G.: TRIAL HOLE AS-BUILTS PIT / MANHOLE "5A" = 5 * 100mm TO TOP OF UTILITY | <p>ADDITIONAL LEGEND</p> <ul style="list-style-type: none"> × P CLASS P – PROPOSED × R CLASS R – REDUNDANT | <p>Drawing Suitability</p> <p>Principal Contractor</p> <p>Client</p> | <p>Project Title</p> <p>Drawing Title</p> <p>Drawing Number Project</p> | <p>Original Size: A1 Scale: Project Ref. No: Sheet: of Rev:</p> |
|--|--|---|--|---|--|



NOTE / WARNING !!!

THIS EXISTING UTILITIES INFORMATION IS A CONSOLIDATED COMPILATION OF ALL THE SERVICE INFORMATION CURRENTLY AVAILABLE ISSUED FOR INFORMATION ONLY.

THE ACCURACY OF THIS INFORMATION CANNOT BE GUARANTEED AND IT CANNOT BE RELIED UPON FOR ANY PURPOSE BEYOND AN INDICATION OF THE UTILITIES PRESENT.

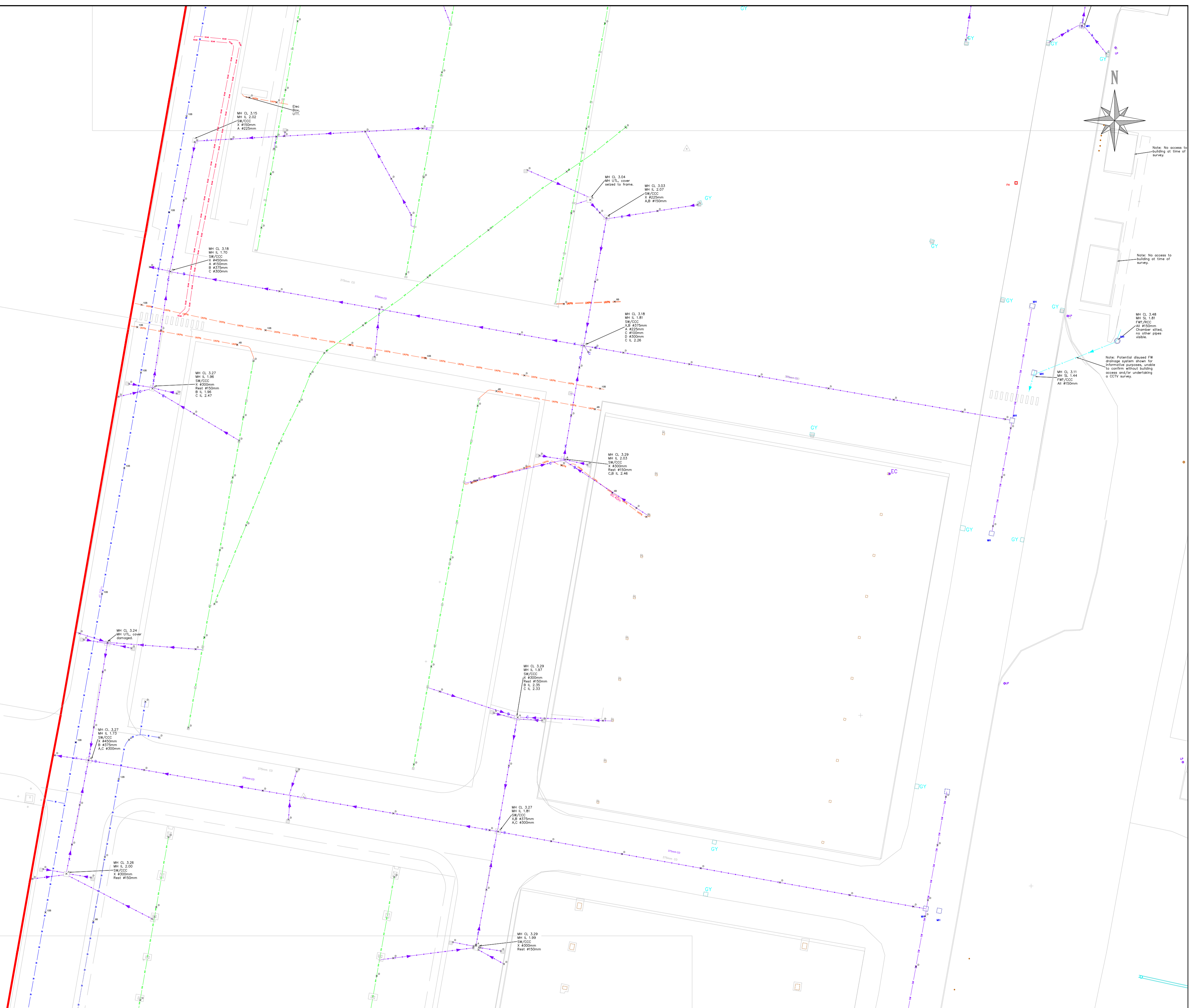
ANY PARTY BREAKING GROUND OR UTILISING THIS INFORMATION FOR ANY PURPOSE MUST SATISFY THEMSELVES THAT ALL SERVICES ARE PHYSICALLY LOCATED PRIOR TO UNDERTAKING ANY WORKS.

BAM NUTTALL/ ARUP ACCEPT NO RESPONSIBILITY FOR DAMAGE TO ANY SERVICES, SHOWN OR OTHERWISE, AS A RESULT OF UNDERTAKING ANY WORKS.

ANY ELECTRONIC DEPTH SHOWN ON THIS PLANS IS FOR INFORMATION ONLY.

THE ELECTRONIC DEPTH IS ONLY VALID AT THE TIME OF THE SURVEY. THE REAL DEPTH MAY VARY EITHER DUE TO RD8100 LIMITATIONS OR DUE TO GROUND LEVEL CHANGES.

USING MECHANICAL MEANS OF DIGGING OVER THE SHOWN SERVICES WITH PRESUMPTION OF THE DEPTH AS SHOWN IS PROHIBITED.



FOR INFORMATION ONLY

BREAKING GROUND MAY ONLY BE UNDERTAKEN BY AN AUTHORISED PERSON IN ACCORDANCE WITH A SPECIALISED SAFE SYSTEM OF WORK (PERMIT TO DIG)

LEGEND

| | |
|---------|---|
| WM | WATER MAIN - ESSEX AND SUFFOLK WATER |
| W | WATER - DOMESTIC |
| SM / SW | COMBINED SEWER MAIN AND STORM WATER - ANGLIAN WATER |
| SM | SEWER MAIN - ANGLIAN WATER |
| RM | RISING MAIN - ANGLIAN WATER |
| S | SEWER - DOMESTIC |
| SW | STORM WATER - ANGLIAN WATER |
| DR | DRAINAGE - OTHER THAN ANGLIAN WATER |
| BT | BRITISH TELECOM / OPENREACH |
| BT / OH | BRITISH TELECOM / OPENREACH - OVERHEADS |
| COMMS | TELECOMMUNICATION - OTHER |
| V - M | VIRGIN MEDIA |

| | |
|----------|---------------------------------------|
| UKPN | UKPN / ELECTRICAL |
| SL | STREET LIGHTING |
| TS | TRAFFIC SIGNALS |
| E / OH | ELECTRICAL - OVERHEADS |
| GM / IHP | GAS MAIN - INTERMEDIATE HIGH PRESSURE |
| GM / MP | GAS MAIN - MEDIUM PRESSURE |
| GM / LP | GAS MAIN - LOW PRESSURE |
| G | GAS - DOMESTIC |
| CATV | CABLE TV / COMMS |
| ??? | UNKNOWN - LOCATED WITH RD |
| GPR | UNKNOWN - LOCATED WITH GPR |
| SCAR | SURFACE SCARS |

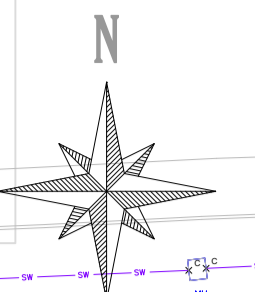
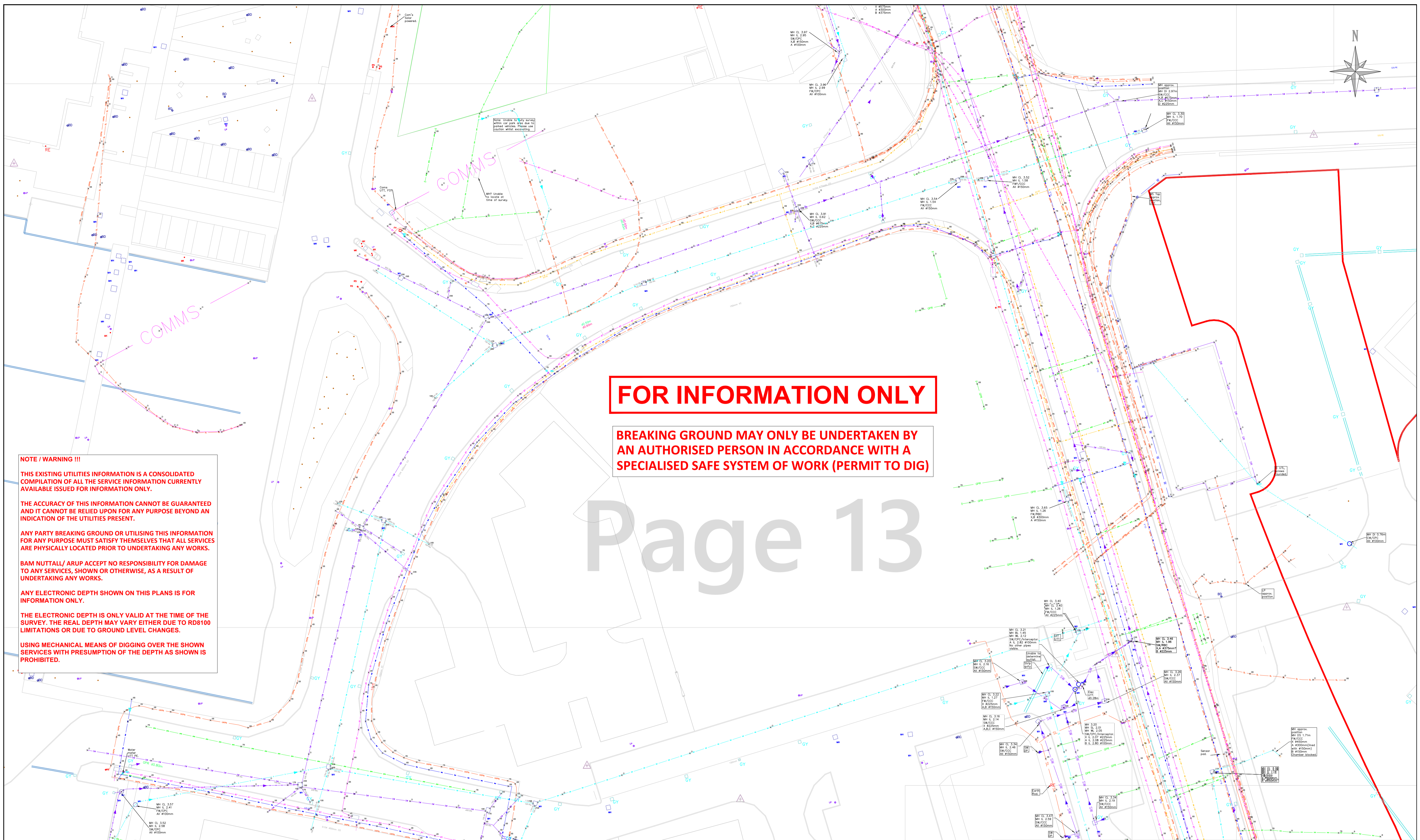
PAS 128 LEGEND

| | |
|----|--|
| D | CLASS D - DESKTOP STUDY OR ASSUMED LOCATION |
| C | CLASS C - FEATURE FOUND ON THE SURFACE |
| 7B | CLASS B - UTILITY ELECTRONICALLY TRACED WITH RD8000 SERIES "7B" = 7 * 100mm TO TOP OF UTILITY |
| 5A | CLASS A - UTILITY VALIDATED - E.G.: TRIAL HOLE AS-BUILTS PIT / MANHOLE "5A" = 5 * 100mm TO TOP OF UTILITY |

ADDITIONAL LEGEND

| | |
|---|---------------------|
| P | CLASS P - PROPOSED |
| R | CLASS R - REDUNDANT |

| | |
|---------------------------------|--|
| Drawing Suitability | Project Title |
| Principal Contractor | Drawing Title |
| Client | Drawing Number Project |
| Original Size: A1 Scale: | Project Ref. No: Sheet: of Rev: |



FOR INFORMATION ONLY

BREAKING GROUND MAY ONLY BE UNDERTAKEN BY AN AUTHORISED PERSON IN ACCORDANCE WITH A SPECIALISED SAFE SYSTEM OF WORK (PERMIT TO DIG)

Page 13

NOTE / WARNING !!!

THIS EXISTING UTILITIES INFORMATION IS A CONSOLIDATED COMPILATION OF ALL THE SERVICE INFORMATION CURRENTLY AVAILABLE ISSUED FOR INFORMATION ONLY.

THE ACCURACY OF THIS INFORMATION CANNOT BE GUARANTEED AND IT CANNOT BE RELIED UPON FOR ANY PURPOSE BEYOND AN INDICATION OF THE UTILITIES PRESENT.

ANY PARTY BREAKING GROUND OR UTILISING THIS INFORMATION FOR ANY PURPOSE MUST SATISFY THEMSELVES THAT ALL SERVICES ARE PHYSICALLY LOCATED PRIOR TO UNDERTAKING ANY WORKS.

BAM NUTTALL/ ARUP ACCEPT NO RESPONSIBILITY FOR DAMAGE TO ANY SERVICES, SHOWN OR OTHERWISE, AS A RESULT OF UNDERTAKING ANY WORKS.

ANY ELECTRONIC DEPTH SHOWN ON THIS PLANS IS FOR INFORMATION ONLY.

THE ELECTRONIC DEPTH IS ONLY VALID AT THE TIME OF THE SURVEY. THE REAL DEPTH MAY VARY EITHER DUE TO RD8100 LIMITATIONS OR DUE TO GROUND LEVEL CHANGES.

USING MECHANICAL MEANS OF DIGGING OVER THE SHOWN SERVICES WITH PRESUMPTION OF THE DEPTH AS SHOWN IS PROHIBITED.

| LEGEND | |
|---------|---|
| WM | WATER MAIN – ESSEX AND SUFFOLK WATER |
| W | WATER – DOMESTIC |
| SM / SW | COMBINED SEWER MAIN AND STORM WATER – ANGLIAN WATER |
| SM | SEWER MAIN – ANGLIAN WATER |
| RM | RISING MAIN – ANGLIAN WATER |
| S | SEWER – DOMESTIC |
| SW | STORM WATER – ANGLIAN WATER |
| DR | DRAINAGE – OTHER THAN ANGLIAN WATER |
| BT / OH | BRITISH TELECOM / OPENREACH – OVERHEADS |
| BT / OH | BRITISH TELECOM / OPENREACH – OVERHEADS |
| COMMS | TELECOMMUNICATION – OTHER |
| V – M | VIRGIN MEDIA |

| | |
|----------|---------------------------------------|
| UKPN | UKPN / ELECTRICAL |
| SL | STREET LIGHTING |
| TS | TRAFFIC SIGNALS |
| E / OH | ELECTRICAL – OVERHEADS |
| GM / IHP | GAS MAIN – INTERMEDIATE HIGH PRESSURE |
| GM / MP | GAS MAIN – MEDIUM PRESSURE |
| GM / LP | GAS MAIN – LOW PRESSURE |
| G | GAS – DOMESTIC |
| CATV | CABLE TV / COMMS |
| ??? | UNKNOWN – LOCATED WITH RD |
| GPR | UNKNOWN – LOCATED WITH GPR |
| SCAR | SURFACE SCARS |

| PAS 128 LEGEND | |
|----------------|---|
| D | CLASS D – DESKTOP STUDY OR ASSUMED LOCATION |
| C | CLASS C – FEATURE FOUND ON THE SURFACE |
| 7B | CLASS B – UTILITY ELECTRONICALLY TRACED WITH RD8000 SERIES "7B" = 7 * 100mm TO TOP OF UTILITY |
| 5A | CLASS A – UTILITY VALIDATED – E.G.: TRIAL HOLE AS-BUILTS PIT / MANHOLE "5A" = 5 * 100mm TO TOP OF UTILITY |

| ADDITIONAL LEGEND | |
|-------------------|---------------------|
| P | CLASS P – PROPOSED |
| R | CLASS R – REDUNDANT |

| | |
|----------------------|--|
| Drawing Suitability | Project Title |
| Principal Contractor | Drawing Title |
| Client | Drawing Number Project |
| Original Size: A1 | Scale: Project Ref. No: Sheet: of Rev: |

